











# Town of Killam

## LAND USE BYLAW

### Schedule A - Land Use District Map

|   |                                      |   |                                     |
|---|--------------------------------------|---|-------------------------------------|
|  | <b>C-1</b> Central Commercial        |  | <b>R-1</b> General Residential      |
|  | <b>DC</b> Direct Control             |  | <b>R-2</b> Mobile Home Subdivision  |
|  | <b>LIB</b> Light Industrial Business |  | <b>R-3</b> Multi Family Residential |
|  | <b>I</b> Institutional               |  | <b>R-4</b> Low Density Residential  |
|  | <b>P</b> Park                        |  | <b>UR</b> Urban Reserve             |

